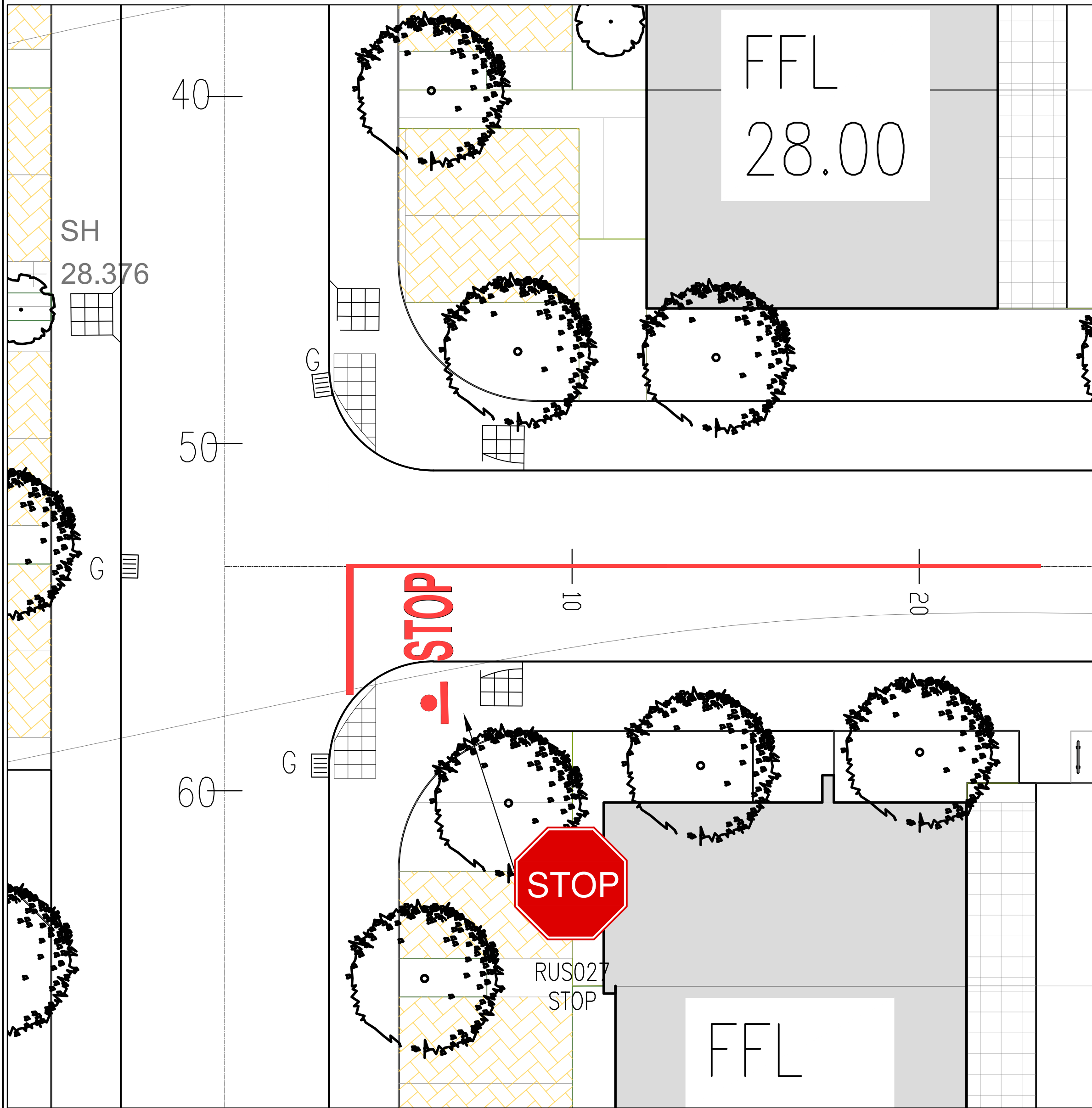
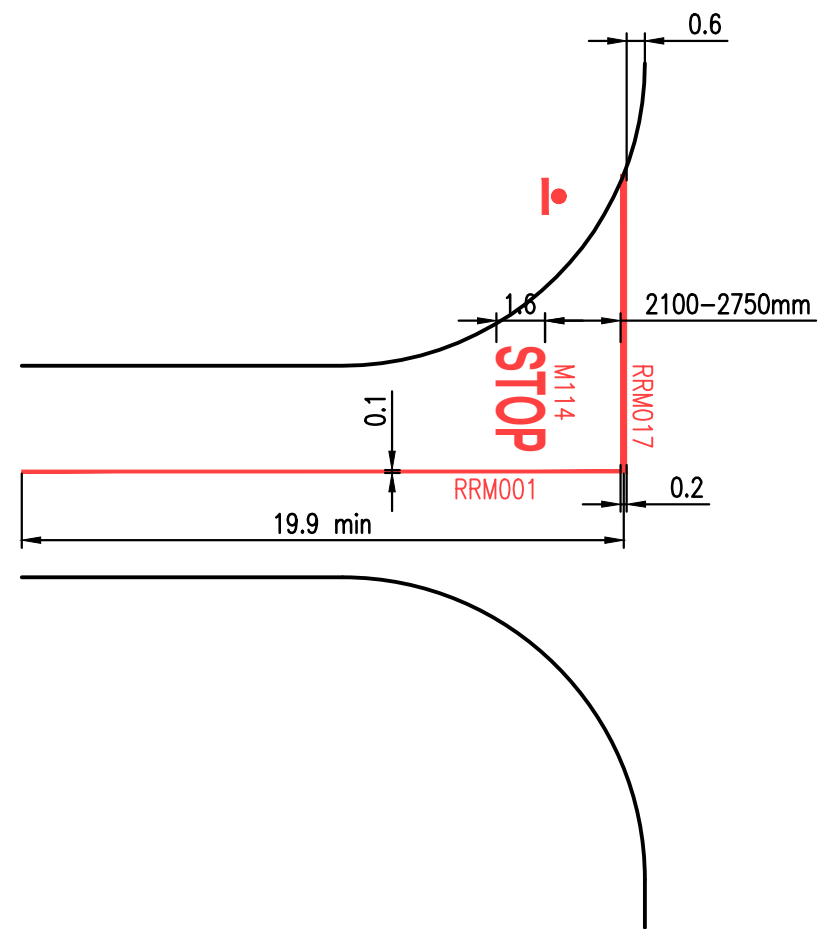


NOTES:

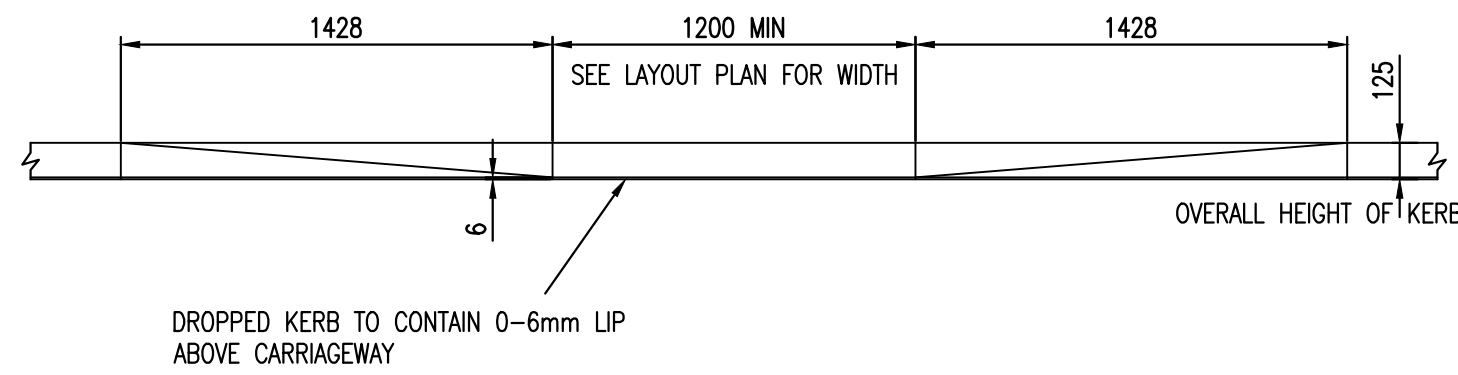
1. DO NOT SCALE. USE FIGURED DIMENSIONS ONLY.
2. THIS DRAWING IS TO BE READ IN CONJUNCTION WITH ALL OTHER RELEVANT ARCHITECTURAL AND ENGINEERING DRAWINGS.



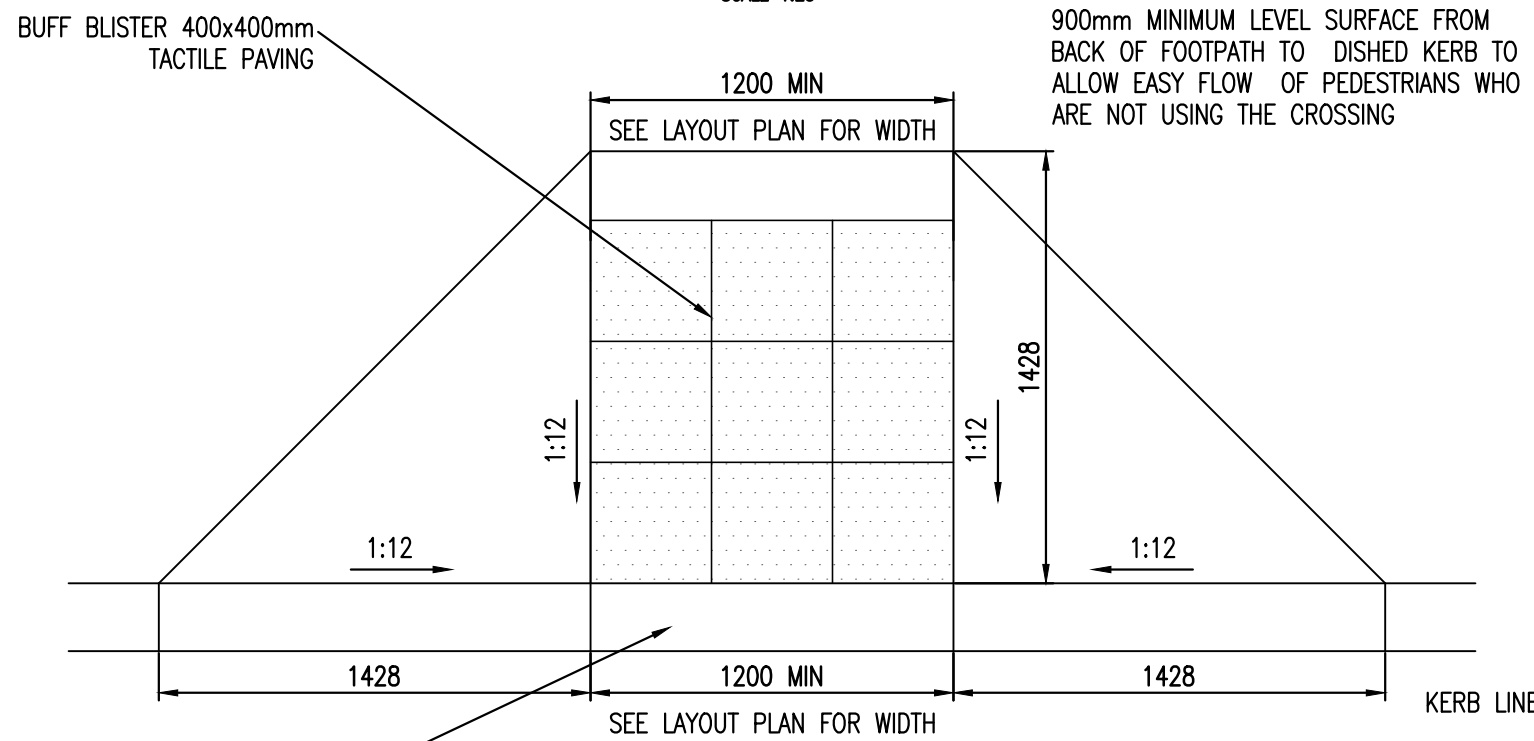
PLAN VIEW  
SCALE 1:100



PRIORITY CONTROLLED STOP  
JUNCTION — ROAD MARKINGS  
SCALE 1:250

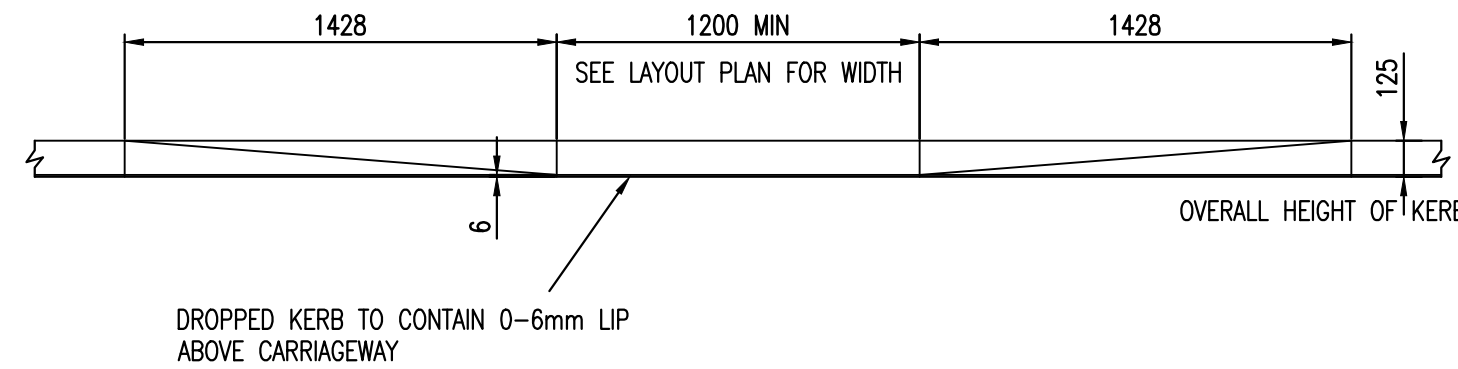


DROPPED KERB RAMP DETAIL FOR USE  
AT IN-LINE UN-CONTROLLED CROSSING  
SECTION  
SCALE 1:25

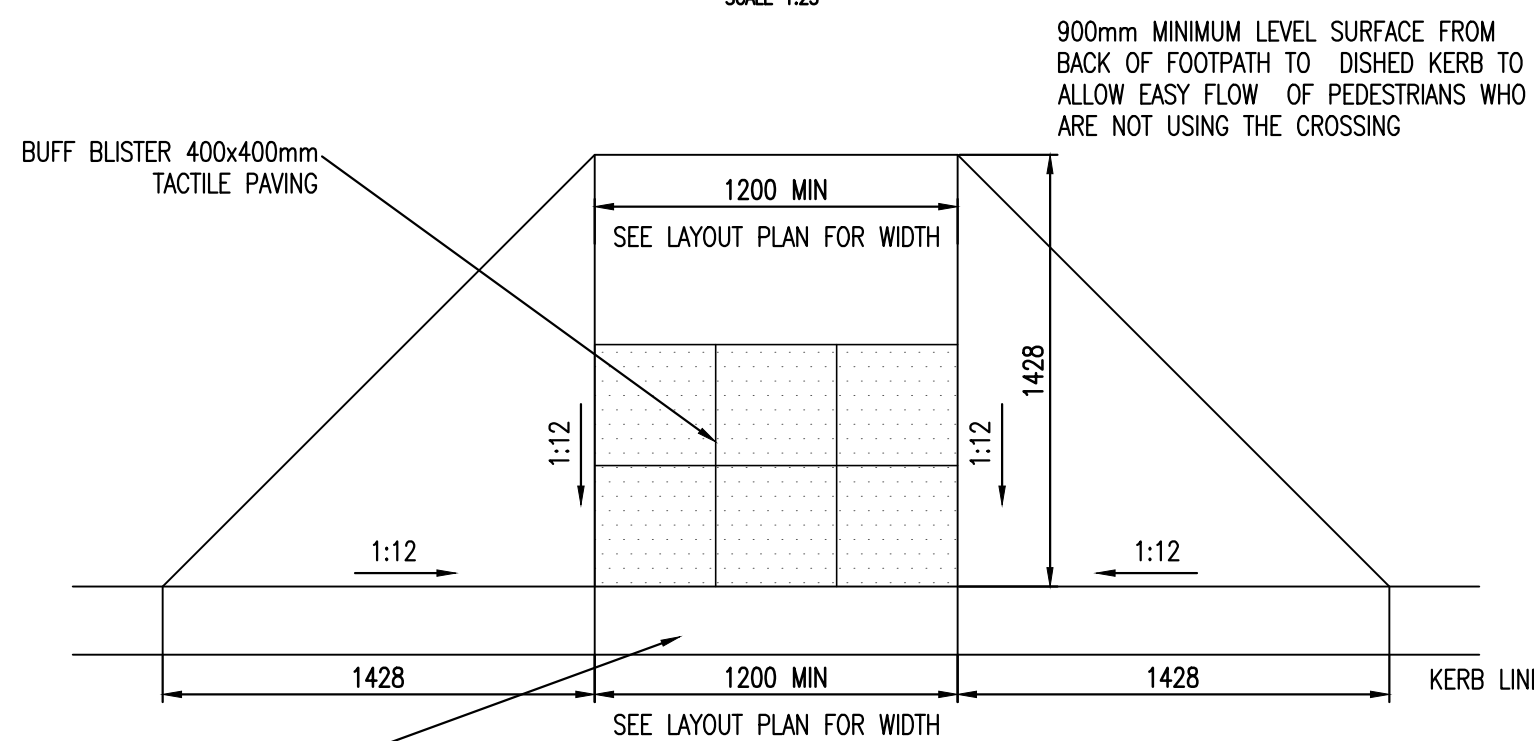


DROPPED KERB FOR USE  
AT IN-LINE UN-CONTROLLED CROSSING  
PLAN VIEW  
SCALE 1:25

DROP KERB AS PER TRAFFIC MANAGEMENT  
GUIDELINES DIAGRAM 13.1 DISHED CROSSING

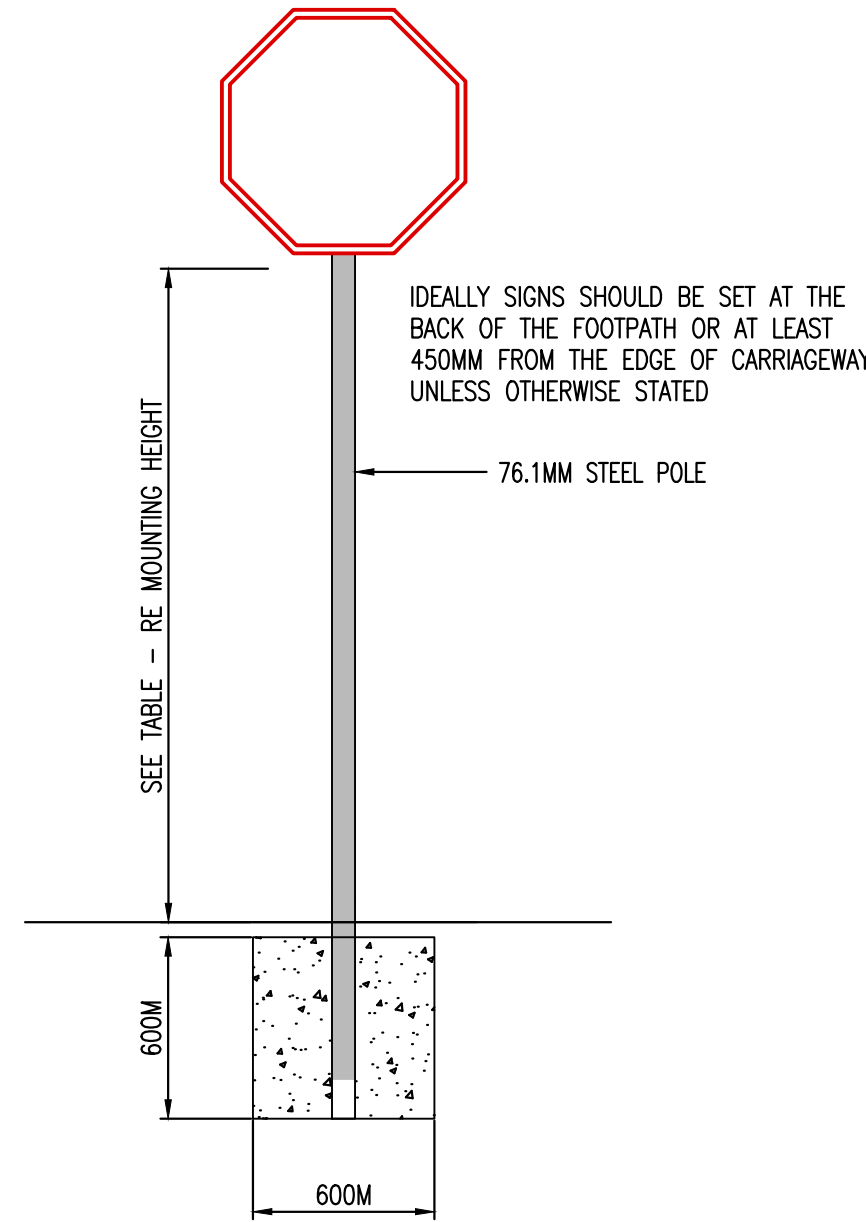


DROPPED KERB RAMP DETAIL FOR USE  
AT UN-CONTROLLED CROSSING  
SECTION  
SCALE 1:25



DROPPED KERB RAMP DETAIL FOR USE  
AT UN-CONTROLLED CROSSING  
PLAN VIEW  
SCALE 1:25

DROP KERB AS PER TRAFFIC MANAGEMENT  
GUIDELINES DIAGRAM 13.1 DISHED CROSSING



TYPICAL MOUNTING ARRANGEMENT FOR SIGNS  
IN VERGES AND FOOTPATHS INCLUDING  
FOUNDATION DETAILS  
SCALE 1:25

NOTE:  
POLE FOUNDATION 600MM X 600MM X  
600MM DP LEAN MIX CONCRETE



Rev	Date	Description	By	Chk
A	13/06/25	LAYOUT UPDATES	LS	BG

Amendments

Project  
**PROPOSED RESIDENTIAL DEVELOPMENT  
RATHMULLAN  
DROGHEDA**

Title  
**TYPICAL ROAD CONSTRUCTION DETAILS  
SHEET 2 OF 2**

Client  
**EARLSFORT DEVELOPMENTS DROGHEDA LIMITED**



BLOCK S, EASTPOINT BUSINESS PARK, ALFIE BYRNE ROAD,  
DUBLIN D03 H3F4 IRELAND. Tel: (01) 864 8900  
Email: info@waterman-moylan.ie www.waterman-moylan.ie

Status  
**LRD PLANNING - STAGE 3**

Designed By	Approved	Waterman Ref
JG	JG	18-014
Drawn By	Date	Project Ref
G.Byrne	JAN.2025	AS SHOWN @A1

Project	Originator	Volume	Level	Type	Role	Number	Revision
RAT - WMX - PH2 - 00 - DR - C - P411							A